



SERVICE LOCATIONS

ALL BRANDS - SERVICE ONLY

Back Mountain Service
Marlinton, WV
304.799.4238

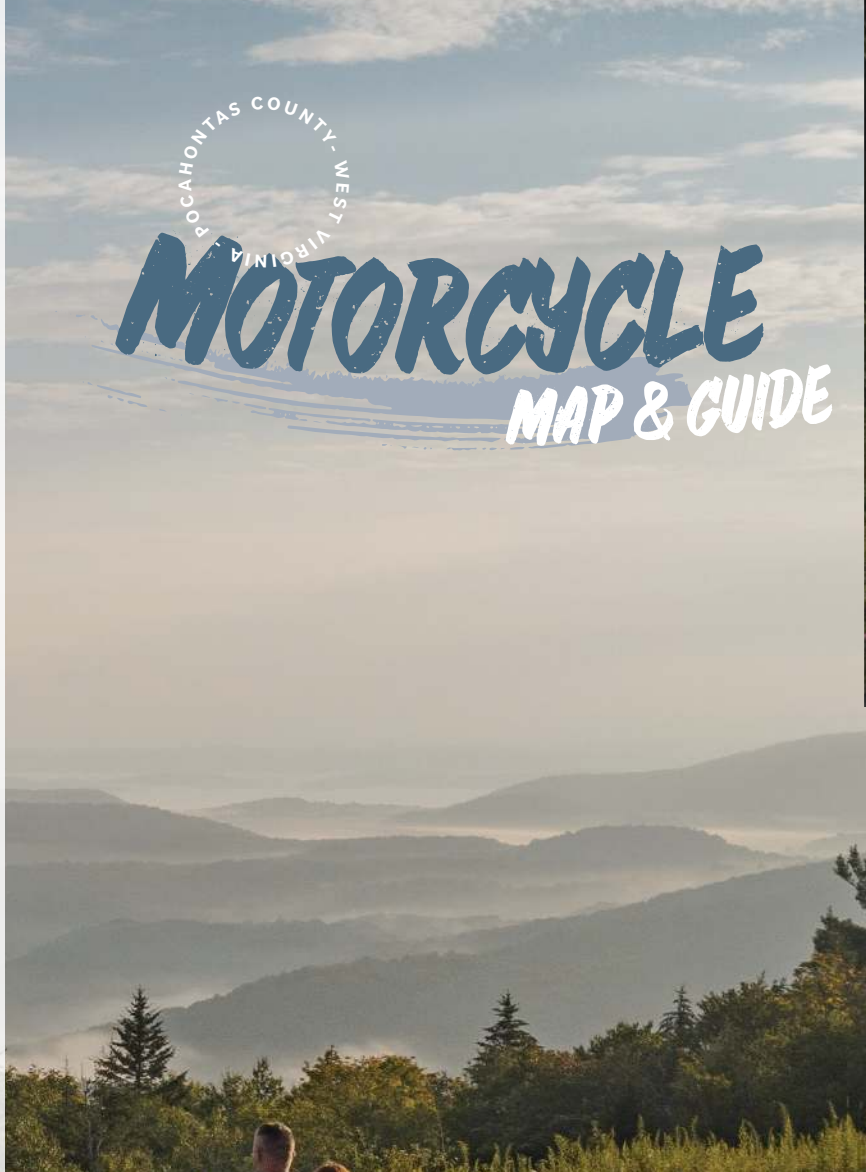
HONDA, KAWASAKI (61 miles from Marlinton)

United Cycle of Summersville
Summersville, WV
304.872.6626

CAN-AM, KTM (62 miles from Marlinton)

Elza's Cycle
Elkins, WV
304.637.2100

MOTORCYCLE MAP & GUIDE



GEAR UP & RIDE...

If you're searching for epic motorcycle rides, then you've come to the right place.

Explore over 1,200 thrilling miles and eight distinct rides filled with winding s-curves, hairpin switchbacks, mountain cuts, dips, drops and climbs in Pocahontas County, West Virginia! With terrain ranging from elevated mountain tops to curvy river valleys and everything in between, motorcycling in Nature's Mountain Playground is the ultimate riding experience.

Extend your scenic tour with an overnight stay at one of our motorcycle-friendly lodging partners, and check in at Cranberry or Marlinton visitors centers to receive your free pin for riding with us! For more information, visit pocahontascountywv.com/lodging/

Adventure and the open road await you in Pocahontas County.

ATTRACTIONS

- BEARTOWN STATE PARK** County Road 11/Rt. 219 Renick, WV 24966
- CASS SCENIC RAILROAD** 282 Main Street Cass, WV
- CRANBERRY GLADES BOTANICAL AREA** County Road 102/Rt. 29 Hillsboro, WV 24946
- DROOP MOUNTAIN BATTLEFIELD** 683 Droop Park Road Hillsboro, WV
- DURBIN ROCKET TRAIN** 4759 Staunton-Parkersburg Turnpike, Durbin, WV
- EDRAY TROUT HATCHERY** 753 Woodrow Road Marlinton, WV
- FALLS OF HILLS CREEK** Hills Creek Falls Road Hillsboro, WV 24946
- GREEN BANK OBSERVATORY** 81 Observatory Road Green Bank, WV
- HIGHLAND SCENIC HIGHWAY (NORTH)** Route 150, 7 miles North of Marlinton on Rt. 219
- HIGHLAND SCENIC HIGHWAY (SOUTH)** Route 150, 6.5 miles on Route 39 West
- SENECA STATE FOREST** 10135 Browns Creek Road Dunmore, WV
- SNOWSHOW MOUNTAIN VILLAGE** 43 Shavers Creek Circle Snowshoe, WV
- VISITOR'S CENTER, MARLINTON** 301 Eighth Street Marlinton, WV
- WATOGA STATE PARK** 4800 Watoga Park Road Marlinton, WV

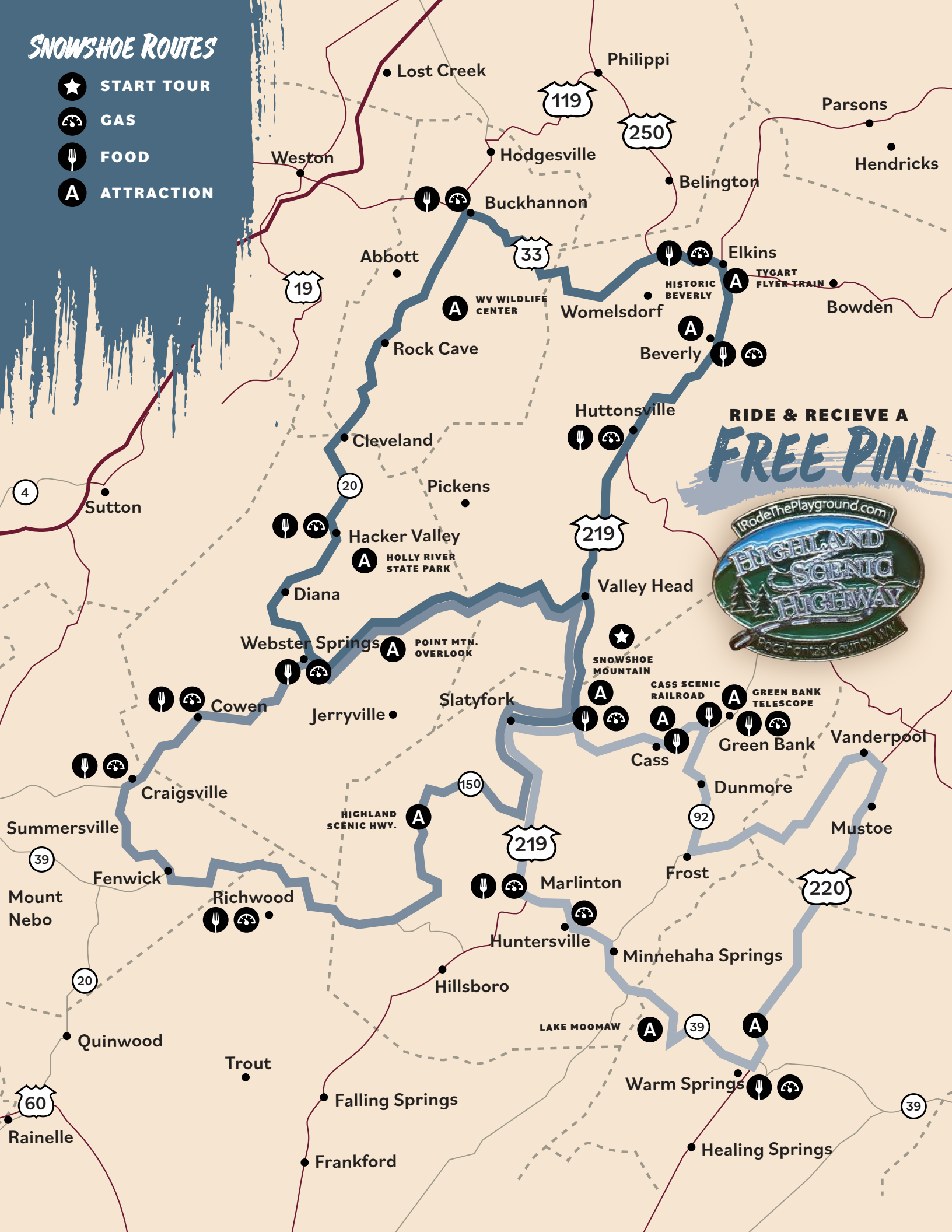
For lodging, ride planning info, and more, visit us on the web or give us a call.

304.799. INFO (4636) | NaturesMountainPlayground.com



SNOWSHOE ROUTES

- ★ START TOUR
- ☔ GAS
- 🍴 FOOD
- A ATTRACTION



☉ CRANBERRY GLADES BOTANICAL AREA

HIGH ROAD

DISTANCE: 177 MILES



- From Snowshoe, travel Route 219 N. to Valley Head
- In Valley Head, take Route 15 to Webster Springs
- In Webster Springs, take Route 20 N. to Buckhannon
- In Buckhannon, take Route 33 to Elkins
- In Elkins, take Route 219 S. to Route 66 and Snowshoe

Sweeping curves along some of the region's most beautiful roads make this route a must-see. Stop at Holly River State Park and Paint Mountain Overlook to enjoy spectacular views. Take a break in the unique towns of Buckhannon and Elkins where you can grab a meal and chat with friendly locals.

A PLEASANT VALLEY

DISTANCE: 119 MILES



- From Snowshoe, travel Route 219 S. to Highland Scenic Highway 150
- Take Route 150 W. to Route 39 W. to Richwood and into Fenwick
- In Fenwick, take Route 20 N. through Webster Springs
- Take Route 15 to Monterville to Valley Head
- Take Route 219 S. to Route 66 back to Snowshoe

It's a ride you won't forget! Beginning at 4,848 feet at Snowshoe Mountain, this ride takes you through beautiful woodland valleys. The Highland Scenic Highway winds for 22 miles along the mountain ridge, overlooking deep valleys. The highway ends at Cranberry Glades, a Natural National Landmark and one of the most unique areas in North America. Check in at the Cranberry or Marlinton visitor centers to receive a free limited edition pin.

THE VIRGINIAS

DISTANCE: 139 MILES

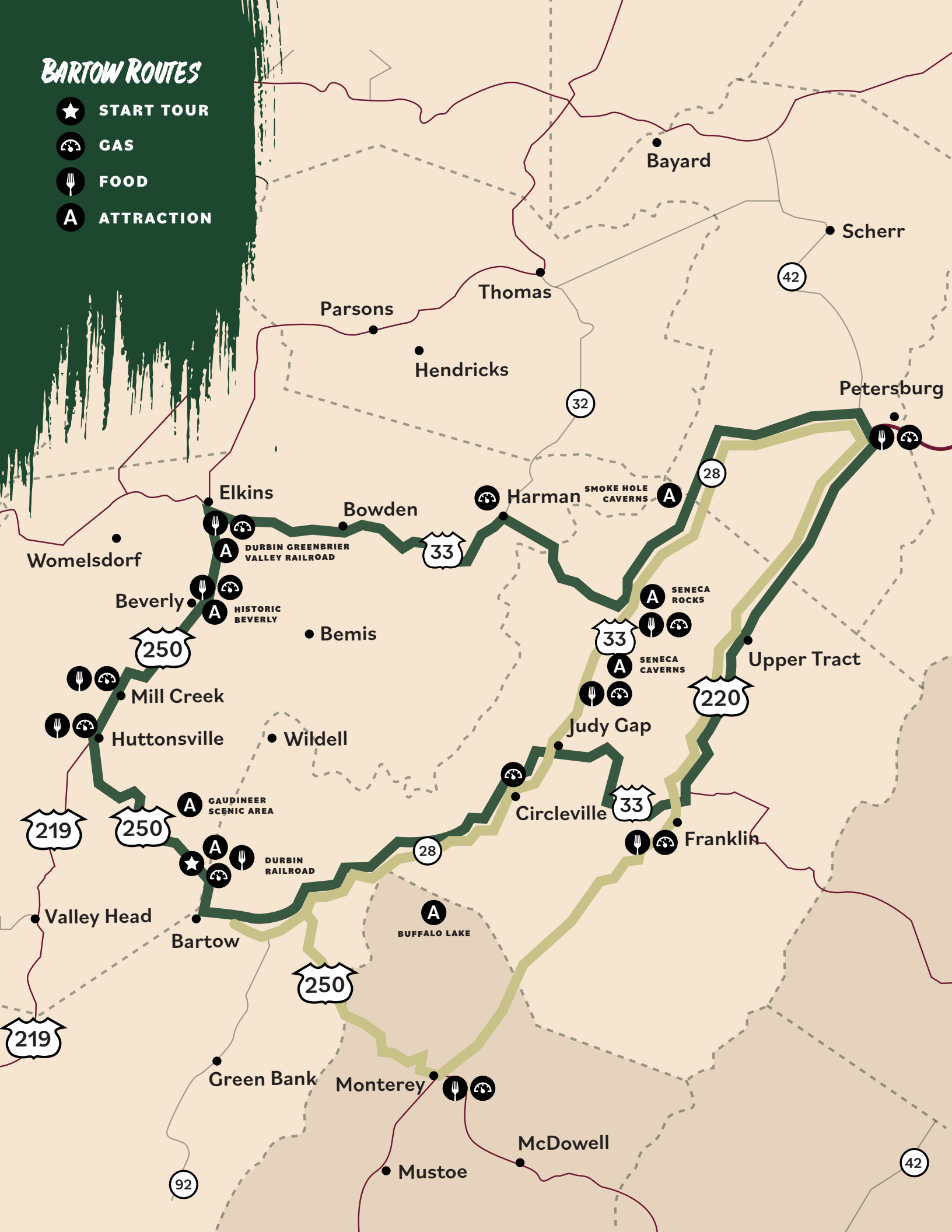


- From Snowshoe, travel Route 66 through Cass. Turn right on Route 28/92 and continue to Dunmore
- Stay on route 92 to Frost
- At Frost take 84 E. to Vanderpool, VA
- Take Route 220 S. to warm Springs
- Take Route 39 through Mountain Grove across the state line through Minnehaha, Huntersville, and Marlinton
- At Marlinton, take Route 219 N. back to Snowshoe

Step back in time as you travel on Route 66 from Snowshoe Mountain to the historic town of Cass. In Cass, hop aboard a steam train and ride to Bald Knob, the second highest point in West Virginia.

BARTOW ROUTES

- ★ START TOUR
- 🛢️ GAS
- 🍴 FOOD
- A ATTRACTION



MOUNTAINS AND STREAMS

DISTANCE: 119 MILES

- Begin at Durbin. Take Route 250 N. for 6 miles and make a left on Route 28 to Judy Gap
- Take 33 E. Route 220 N. to Petersburg
- Take Route 28/55 W. to Seneca Rocks
- Take Route 55/33 W. Harman
- Bear left at Harman on Route 33/35 towards Elkins
- Take Route 250 S. to Huttonsville
- Stay on Route 250 back to Durbin

The scenic rural beauty of Route 220 has some of the best open roads for motorcycle touring. This ride passes through the secluded mountain towns of Seneca Rocks, Harman and Elkins.



ROCKY ROADS

DISTANCE: 130 MILES

- From Durbin, WV take Route 250 S. to Route 28 N. to Judy Gap
- In Judy Gap, take Route 33 W. to Seneca Rocks
- Take Route 55/28 N. to Petersburg, WV
- In Petersburg, take Route 220 S. to Monterey, VA
- In Monterey, take Route 250 back to Bartow, WV

This tour takes you through the most impressive rock formations in West Virginia. Take in impressive views of Seneca Rocks, one of the best-known scenic attractions in West Virginia. Or stop at Smoke Hole Caverns for a one-of-a-kind underground tour.





MARLINTON ROUTES

- ★ START TOUR
- 🛢️ GAS
- 🍴 FOOD
- A ATTRACTION

MOUNTAIN WATERS

DISTANCE: 176 MILES

- From Marlinton, travel Route 39 E. (Appalachian Waters Scenic Byway) through Warm Springs, VA
- Travel Route 39 E. through Goshen Pass to Route 11
- Take Route 11 to Lexington
- In Lexington, take Route 60 W. to Route 850
- Take Route 850 to Route 269 to Clifton Forge
- Route 269 (Longwood Furnace Rd.) continues into Clifton Forge
- Take Route 220 N. to I 64 W. to Covington
- In Covington, take Route 220 N. to Warm Springs
- Take Route 39 W. back into Marlinton, WV

Stay on Route 39 through Goshen Pass, where the Maury River has carved out an eye-catching gorge with rocky cliffs and rushing whitewater.

MEADOWS & PARKS

DISTANCE: 226 MILES

- In Marlinton, take Route 39 E. To Huntersville
- Take Route 21 S. to Watoga State Park
- Go through the park on Route 21 to Route 219 S. to Lewisburg
- Take Route 60 N. to Clifftop
- Take Route 41 to Route 61 W. to Mount Hope and Oak Hill
- From Oak Hill, take Route 16 to Fayetteville
- Get on Route 19 to cross bridge to Summersville
- Take Route 39 E. to Richwood
- Take Route 55/39 E. from Richwood to Route 219
- Take Route 219 N. to Marlinton

Picturesque meandering roads lead you to Babcock State Park and through Fayetteville. Follow this tour over the longest single-span steel arch bridge in the United States, the New River Gorge Bridge, overlooking one of the oldest rivers in the world!

SOUTHERN COMFORT

DISTANCE: 135 MILES

- From Marlinton, take Route 219 S. to Lewisburg
- Travel I 64 E. to the Callahan Exit #7
- Travel Route 60 east to Covington, VA
- In Covington, take Route 220 N. through Hot Springs to Warm Springs
- Take Route 39 W. into Marlinton, WV

This tour takes you through diverse watersheds, wide valleys, and thrilling switchbacks, from Marlinton to Warm Springs.

© WATOGA STATE PARK

