

# AUTUMN IN THE ALLEGHENIES



## GETTING HERE...

### FROM THE SOUTH

Via I-77 and I-64 at Lewisburg, take Route 219 N. or at White Sulphur Springs, take Route 60 to 92 N. to 39 W.

### FROM THE NORTH

Via I-79, take the Route 33 Weston exit (Exit 99) and proceed east to Elkins and then south on Route 219.

### FROM THE EAST

Via I-81, take Route 55, Route 33, Route 250 or Route 39 into West Virginia.

### FROM THE WEST

Via I-64, continue east on the WV Turnpike and I-64. At Lewisburg, take Route 219 N., or at White Sulphur Springs, take Route 60 to 94 N. to 39 W.

Via I-64 at Beckley, travel north on Route 19, then east on Route 39/55 via Richwood.



For lodging, ride planning info and more,  
visit us on the web or give us a call.

304.799.INFO (4636) | [VisitNMP.com](http://VisitNMP.com)

Nature's   
**MOUNTAIN  
PLAYGROUND**  
POCAHONTAS COUNTY, WV

# ATTRACTIONS

## **BEARTOWN STATE PARK**

Beartown Road  
Hillsboro, WV 24946

## **CASS SCENIC RAILROAD STATE PARK**

242 Main Street  
Cass, WV 24947

## **CRANBERRY GLADES BOTANICAL AREA**

6403 Stamping Creek Road  
Hillsboro, WV 24946

## **DROOP MOUNTAIN BATTLEFIELD**

683 Droop Park Road  
Hillsboro, WV 24946

## **EDRAY TROUT HATCHERY**

753 Woodrow Road  
Marlinton, WV 24954

## **FALLS OF HILLS CREEK**

Hills Creek Falls Road  
Hillsboro, WV 24946

## **GREEN BANK OBSERVATORY**

155 Observatory Road  
Green Bank, WV 24944

## **HIGHLAND SCENIC HIGHWAY (NORTH)**

Can be accessed by Route 219 N.  
from Marlinton or Route 219 S.  
from Snowshoe

## **HIGHLAND SCENIC HIGHWAY (SOUTH)**

Can be accessed from Route 219 S. to  
Route 39 W. from Marlinton or  
Route 219 N. to Route 39 W. from  
Hillsboro

## **MCNEEL MILL**

Hillsboro, WV 24946

## **PEARL S. BUCK BIRTHPLACE**

8129 Seneca Trail  
Hillsboro, WV 24946

## **SENECA STATE FOREST**

10135 Browns Creek Road  
Dunmore, WV 24934

## **SNOWSHOE MOUNTAIN RESORT**

10 Snowshoe Drive  
Snowshoe, WV 26209

## **MARLINTON VISITORS CENTER**

301 8th Street  
Marlinton, WV 24954

## **WATOGA STATE PARK**

4800 Watoga Park Road  
Hillsboro, WV 24946

# EVENTS

## **AUTUMN HARVEST FESTIVAL & WV ROADKILL COOK-OFF**


Last Saturday of September

## **CRANBERRY MOUNTAIN SHINDIG**

Last Sunday in September

## **HUNTERSVILLE TRADITIONS DAY**

First Saturday in October



Capture the moment to remember forever, and share your epic photos with us by using #VisitNMP on your favorite social media apps!

Explore over 1,200 thrilling miles and eight distinct rides filled with winding s-curves, hairpin switchbacks, mountain cuts, dips, drops and climbs in Pocahontas County, West Virginia! With terrain ranging from elevated mountain tops to curvy river valleys and everything in between, motorcycling in Nature's Mountain Playground is the ultimate riding experience.

Extend your scenic tour with an overnight stay at one of our motorcycle-friendly lodging partners, and check in at Cranberry or Marlinton visitors centers to receive your free pin for riding with us! For more information, visit [pocahontascountywv.com/lodging](http://pocahontascountywv.com/lodging).

Adventure and the open road await you in Pocahontas County.



# #VISITNMP









## HIGH ROAD

DISTANCE: 177 MILES



- From Snowshoe, travel Route 219 N. to Valley Head
- In Valley Head, take Route 15 to Webster Springs
- In Webster Springs, take Route 20 N. to Buckhannon
- In Buckhannon, take Route 33 to Elkins
- In Elkins, take Route 219 S. to Route 66 to Snowshoe

*Sweeping curves along some of the region's most beautiful roads make this route a "must-see." Stop at Holly River State Park and Paint Mountain Overlook to enjoy spectacular views. Visit the charming mountain towns of Buckhannon and Elkins where you can browse shops and grab a great meal.*

## A PLEASANT VALLEY

DISTANCE: 119 MILES



- From Snowshoe, travel Route 219 S. to Highland Scenic Highway 150
- Take Route 150 W. to Route 39 W. to Richwood and into Fenwick
- In Fenwick, take Route 20 N. through Webster Springs
- Take Route 15 to Monterville to Valley Head
- Take Route 219 S. to Route 66 back to Snowshoe

*Beginning at 4,848 feet on Snowshoe Mountain, this ride takes you through beautiful woodland valleys. The Highland Scenic Highway winds for 22 miles along a mountain ridge overlooking valleys that have virtually no evidence of human existence, except for the well-maintained highway, ending at one of the most unique natural settings, the Cranberry Glades. Be sure to stop in the Cranberry Mountain Nature Center or the Marlinton Visitors Center to receive your Highland Scenic Highway pin to commemorate your experience.*

## THE VIRGINIAS

DISTANCE: 139 MILES

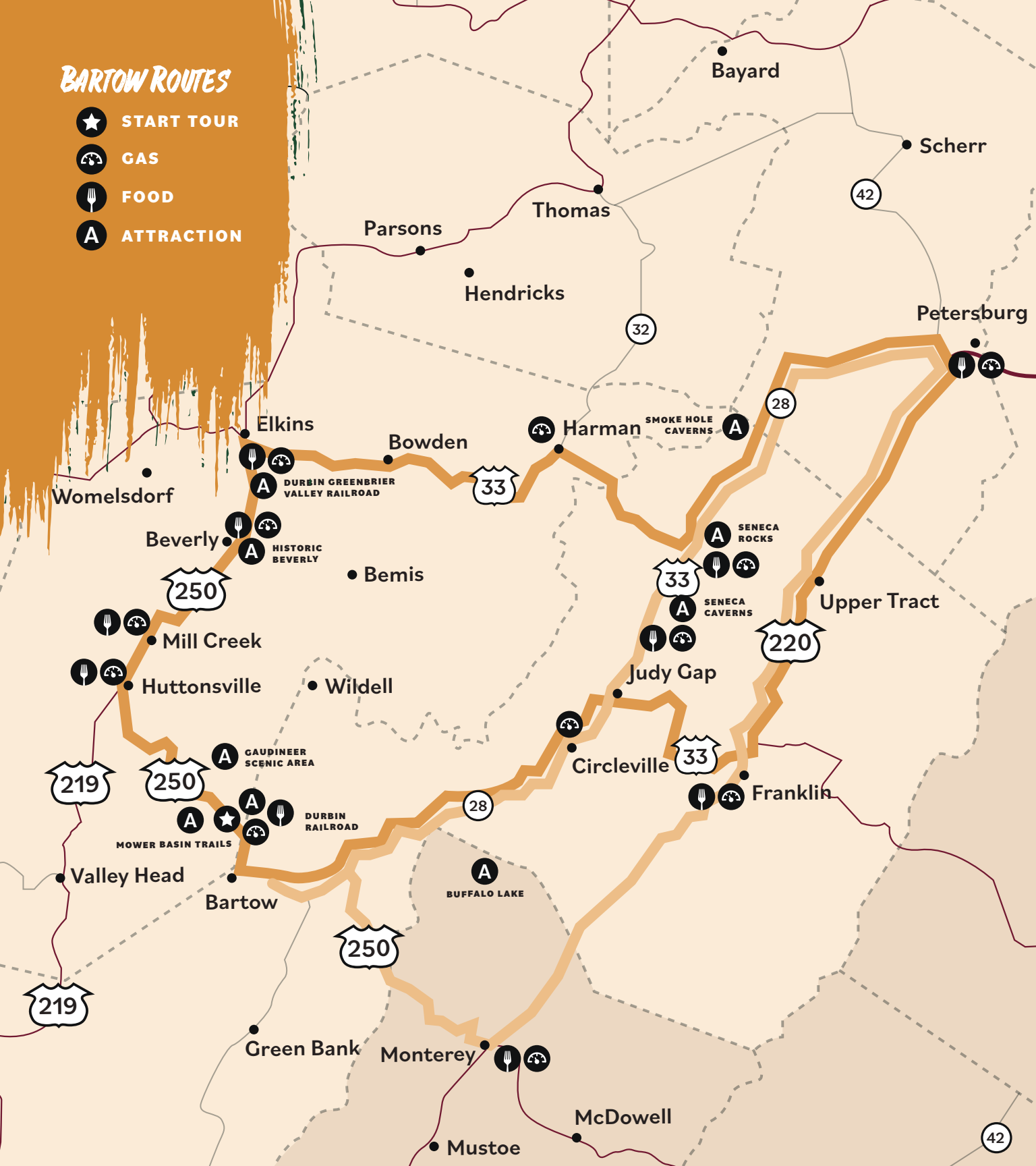


- From Snowshoe, travel Route 66 through Cass. Turn right on Route 28/92 and continue to Dunmore
- Stay on route 92 to Frost
- At Frost take 84 E. to Vanderpool, VA
- Take Route 220 S. to Warm Springs, VA
- Take Route 39 through Mountain Grove across the state line through Minnehaha, Huntersville and Marlinton
- At Marlinton, take Route 219 N. back to Snowshoe

*Route 66 takes you through the historic town of Cass where you step back in time and ride the steam trains to Bald Knob, the second highest point in West Virginia.*

# BARTOW ROUTES

- ★ START TOUR
- ☔ GAS
- 🍴 FOOD
- A ATTRACTION



# MOUNTAINS AND STREAMS

**DISTANCE: 119 MILES**

- Begin at Durbin. Take Route 250 N. for 6 miles and make a left on Route 28 to Judy Gap
- Take 33 E. Route 220 N. to Petersburg
- Take Route 28/55 W. to Seneca Rocks
- Take Route 55/33 W. to Harman
- Bear left at Harman on Route 33/35 toward Elkins
- Take Route 250 S. to Huttonsville
- Stay on Route 250 back to Durbin

*The changing landscapes and mountains of this tour have to be seen to be believed. The rugged, rural beauty of Route 220 has some of the most scenic country roads.*

# ROCKY ROADS

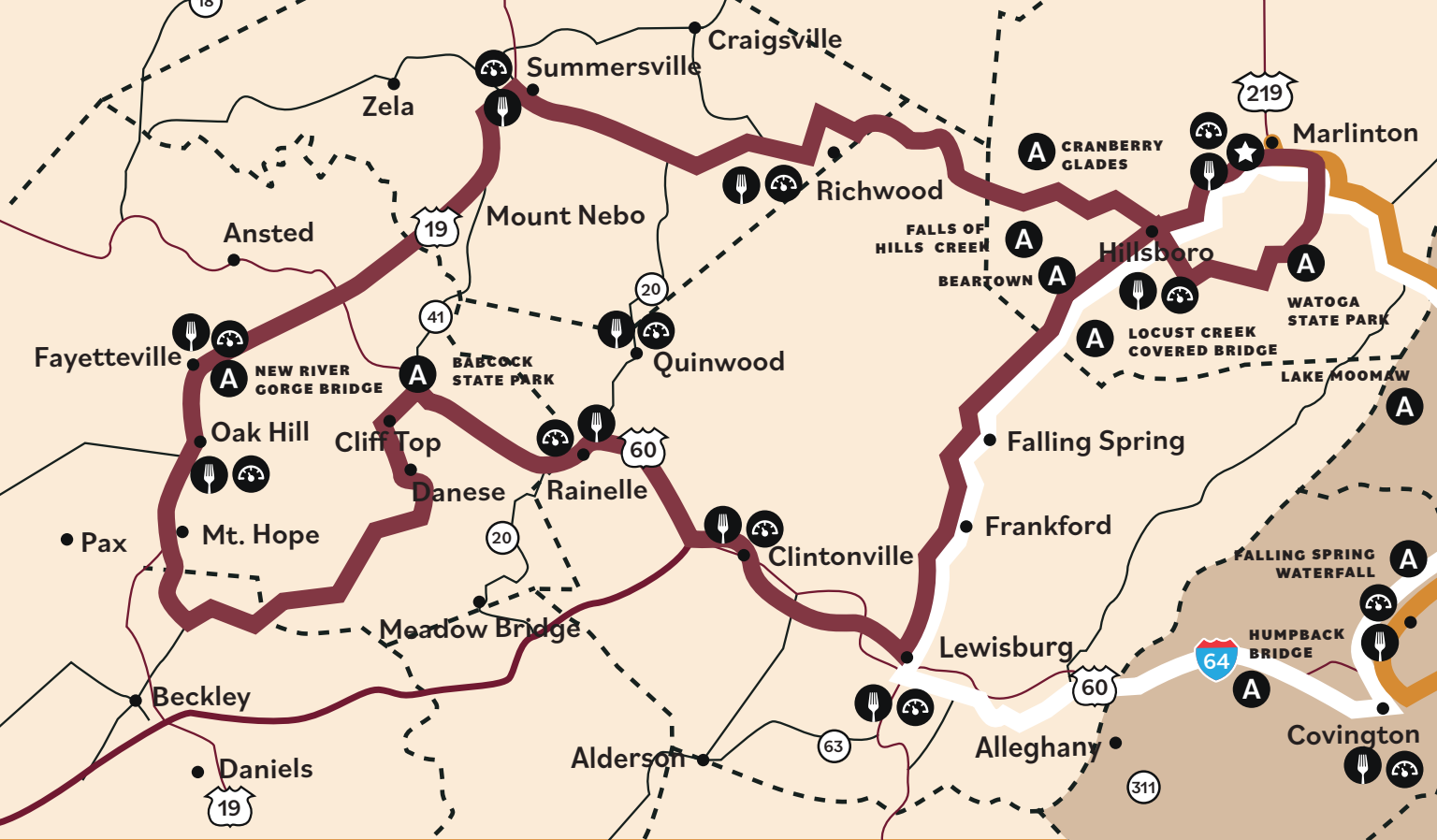
**DISTANCE: 130 MILES**

- From Durbin, WV, take Route 250 S. to Route 28 N. to Judy Gap
- In Judy Gap, take Route 33 W. to Seneca Rocks
- Take Route 55/28 N. to Petersburg, WV
- In Petersburg, take Route 220 S. to Monterey, VA
- In Monterey, take Route 250 back to Bartow, WV

*This tour takes you through the most spectacular rock formations in West Virginia. Seneca Rocks National Recreation Area and Smoke Hole Caverns are just two areas along the way worth stopping and checking out.*







# MEADOWS & PARKS

**DISTANCE: 226 MILES**

- In Marlinton, take Route 39 E. To Huntersville
- Take Route 21 S. to Watoga State Park
- Go through the park on Route 21 to Route 219 S. to Lewisburg
- Take Route 60 N. to Clifftop
- Take Route 41 to Route 61 W. to Mount Hope and Oak Hill
- From Oak Hill, take Route 16 to Fayetteville
- Get on Route 19 to cross the bridge to Summersville
- Take Route 39 E. to Richwood
- Take Route 55/39 E. from Richwood to Route 219
- Take Route 219 N. to Marlinton

*Spectacular winding roads lead you to Babcock State Park and into Fayetteville. Ride over the longest arch bridge in the Western Hemisphere, the New River Gorge Bridge, and stop by America's newest National Park - New River Gorge National Park and Preserve!*

# SOUTHERN COMFORT

**DISTANCE: 135 MILES**

- From Marlinton, take Route 219 S. to Lewisburg
- Travel I 64 E. to the Callahan Exit #7
- Travel Route 60 east to Covington, VA
- In Covington, take Route 220 N. through Hot Springs to Warm Springs
- Take Route 39 W. into Marlinton, WV

*This route takes you through diverse watersheds and wide, winding valleys. Stop by the recently renovated Historic Jefferson Pools (hot springs) along Route 39 as you venture along extraordinary switchbacks on your way back to Marlinton.*



## MARLINTON ROUTES

- ★ START TOUR
- ☔ GAS
- 🍴 FOOD
- A ATTRACTION

# MOUNTAIN WATERS

DISTANCE: 176 MILES

- From Marlinton, travel Route 39 E. (Appalachian Waters Scenic Byway) through Warm Springs, VA
- Travel Route 39 E. through Goshen Pass to Route 11
- Take Route 11 to Lexington
- In Lexington, take Route 60 W. to Route 850
- Take Route 850 to Route 269 to Clifton Forge
- Route 269 (Longwood Furnace Road) continues into Clifton Forge
- Take Route 220 N. to I 64 W. to Covington
- In Covington, take Route 220 N. to Warm Springs
- Take Route 39 W. back into Marlinton, WV

*Visit the village of Warm Springs and soak in the natural springs of the Jefferson Pools (reservations required). Stay on Route 39 through Goshen Pass, where the Maury River carved out this breathtaking gorge with rocky cliffs and rushing whitewater.*

